



भारतीय राष्ट्रीय राजमार्ग प्राधिकरण

(सड़क परिवहन एवं राजमार्ग मंत्रालय, भारत सरकार)

National Highways Authority of India

(Ministry of Road Transport and Highways, Govt. of India)

क्षेत्रीय कार्यालय : एफ-120, जनपथ, श्याम नगर, जयपुर-302019

Regional Office : F-120, Janpath, Shyam Nagar, Jaipur-302019

Tel. (O.)/ फोन : (ऑ.) 0141-2292056, 2292049

E-mail / ई-मेल : rojaipur@nhai.org Web. / वेब : www.nhai.gov.in



NHAI/18013/1/2024-ROJ/ Laying Water Pipeline /Sanchoe Hospital/356/NH-, Km. 283+550 to 284+600/666 Dt. 26.06.2024

INVITATION OF PUBLIC COMMENTS

Sub: Permission for Laying of Water Pipeline Dia 80mm on Gandhav to Sanchoe Section of NH-68 at Km. 283+550 to 284+600 (LHS) (Total Length 1.050 Km) (ROW 45M0 at Village B. Dhani, Tehsil Sanchoe, District Sanchoe in the State of Rajasthan by M/s Sanchoe Hospital, Sanchoe District Jalore (Application ID 20240602/1/7/27949/8764) : In-principle Approval - reg.

Ref: 1. M/s Sanchoe Hospital, Sanchoe District Jalore letter No. Nil dated 31.05.2024 & No. SH/231 dated 03.06.2024
2. PD, NHAI, PIU-Jaisalmer letter No. NHAI/SO-Barmer/Sanchoe Hospital/NH-68/283+550/GS/2024-25/638 dated 06.06.2024 (received on 14.06.2024)

Sir,

It is to inform all concern the M/s Sanchoe Hospital, Sanchoe District Jalore vide cited under ref. (1) above has submitted a proposal for the subjected work and PD, NHAI, PIU, Jaisalmer has submitted the above proposal vide letter under ref.-(2) for approval of the Competent Authority, Highway Administration.

1. The proposal for Grant of Permission for Laying of Water Pipeline Dia 80mm on Gandhav to Sanchoe Section of NH-68 at Km. 283+550 to 284+600 (LHS) (Total Length 1.050 Km) (ROW 45M0 at Village B. Dhani, Tehsil Sanchoe, District Sanchoe in the State of Rajasthan by M/s Sanchoe Hospital, Sanchoe District Jalore.
2. As per Para-4 of Ministry's Circular No. RW/NH-33044/29/2015S&R(R) dated 22.11.2016, the Highway Administration shall be put out in the Public Domain for 30 days for seeking claims and objections (on grounds of Public inconvenience, Safety and General Public Interest).

In view of the above, before approval of the Competent Authority, the comments/objections of affected public is hereby invited with reference to the Ministry's Circular dated 22.11.2016 due to proposed Laying of Water Pipeline Dia 80mm on Gandhav to Sanchoe Section of NH-68 at Km. 283+550 to 284+600 (LHS) (Total Length 1.050 Km) (ROW 45M0 at Village B. Dhani, Tehsil Sanchoe, District Sanchoe in the State of Rajasthan by M/s Sanchoe Hospital, Sanchoe District Jalore to the subjected project stretch. The objections/comments may be addressed to the below mentioned address upto 25.07.2024, beyond due date, no comments/objections will be accepted.

The Regional Officer, Regional Office - Jaipur
National Highways Authority of India,
F-120, Janpath, Shyam Nagar, Jaipur (Raj.)-302019,
Tel : 0141-2292049, 2292054 Email : rojaipur@nhai.org

This issue with the approval of Highway Administration-cum RO, NHAI, Jaipur.

Yours faithfully,

(Manoj Khoda)
Manager (Tech.)

- Copy to: (i) Web Admn., NHAI, HQ, New Delhi - for uploading in NHAI's website [web-admin@nhai.org]
(ii) Director, NIC, New Delhi - for uploading in Ministry's website. [rahul.sh@nic.in]
(iii) PD, PIU-Jaisalmer for information with request to ensure deposition of Requisite License Fee and BG amount as per applicable Guidelines of MoRTH.
(iv) M/s Sanchoe Hospital, Sanchoe District Jalore (Raj.) for information.



भारतीय राष्ट्रीय राजमार्ग प्राधिकरण National Highways Authority of India

(सड़क परिवहन एवं राजमार्ग मंत्रालय, भारत सरकार)
(Ministry of Road Transport & Highways, Govt. Of India)

साईट कार्यालय, बाड़मेर : जे-2/2, मालानी कर्मचारी कॉलोनी,
बलदेव नगर, बाड़मेर-344001 (राज.)

ई-मेल/Email:- piubarmer@nhai.org दूरभाष:- 02982-227100



2

No.: NHAI/50-Barmer/Sanchore Hospital/NH-68/283+550/GS/2024-25/638
To,

Date 05.06.2024

श्रीमान महाप्रबन्धक (तक.) एवं क्षेत्रीय अधिकारी
भारतीय राष्ट्रीय राजमार्ग प्राधिकरण
क्षेत्रीय कार्यालय एफ - 120, जनपथ
श्यामनगर जयपुर- 302019



MOD-mr
14/6

PA
156

विषय: Permission for Laying of Water Pipe line dia 80mm on Gandhav to Sanchore Section of NH-68 on Km 283+550 to Km 284+600 LHS (Total length 1.050Km) (ROW 45m) at Village-B. Dhani, Tehsil -Sanchore, Dist.- Sanchore in the State of Rajasthan -reg.

- सन्दर्भ: 1. Sanchore Hospital Letter dated 31.05.2024
2. Sanchore Hospital letter No. SH/231 dated 03.06.2024

महोदय,

In the captioned subject matter, the subject proposal has been received vide Sanchore Hospital letter under reference 1 above, along with check list and layout plan for examination as per Ministry Guidelines dated 22.11.2016 permission for laying of Water Pipe line dia 80mm on Gandhav to Sanchore Section of NH-68 on Km 283+550 to Km 284+600 LHS (Total length 1.050Km) (ROW 45m) at Village-B. Dhani, Tehsil -Sanchore, Dist.- Sanchore in the State of Rajasthan. The proposal is in accordance with Ministry's guidelines issued vide letter no. RW/NH-33044/29/2005/S&R (R) dated 22.11.2016.

The proposal has been verified by this office and found satisfactory as per Ministry's guidelines issued vide letter no. RW/NH-33044/29/2005/S&R (R) dated 22.11.2016.

Check List, Certificate & undertaking has been duly signed by the applicant and undersigned are enclosed. Sanchore Hospital vide letter at ref 1 above conveyed this office that the subject proposal is considered under public utility.

Sanchore Hospital vide letter at ref 2 above has submitted Proof of deposition of amount of Rs. 4891/- against License fees/ lease rental charges for granting license for use to highway land and copy of performance security Fixed Deposit Receipt amounting to Rs. 1,05,000/- is enclosed.

In view of the above, the proposal for Permission for laying of Water Pipe line dia 80mm on Gandhav to Sanchore Section of NH-68 on Km 283+550 to Km 284+600 LHS (Total length 1.050Km) (ROW 45m) at Village-B. Dhani, Tehsil -Sanchore, Dist.- Sanchore in the State of Rajasthan is hereby recommended for granting In-Principle approval.

संलग्न: 2 Nos. Files

(Digvijay Singh, IRSE)
Project Director

प्रतिलिपि :-

Sanchore Hospital, NH-68 Sanchore : For information.


CHECK- LIST

Guidelines for processing the proposal for laying of Utility line in the land along National Highways vested with NHAI/PWD/BRO.

<u>General Information</u>		
1.	Name and Address of the Applicant/Agency	: Sanchore Hospital, Opp Hotel Koushal International, NH-68 Barmer Road Sanchore, Dist. Sanchore (Raj)
2	National Highway No.	: Gandhav Bridge to Sanchore Section of NH-68
3	State	: Rajasthan
4	Location	: B Dhani Sanchore, Dist. Sanchore
5	Chainage in km	: Km 283+550 to Km 184+600 (LHS)
6	Length in m	: 1.050Km
7	Width of available ROW in both side	: 45 m
8	Side of NH : (left or right side of NH towards increasing chainage/Km direction)	: LHS
9	Name of Highway Authority of NHAI/PWD/BRO	: National Highway Authority of India, PIU-Barmer
10	Highway Administration address	: The Project Director National Highway Authority of India, J-2/2 Malani Karmchari Colony Baldev Nagar, Dist-Barmer (Raj) 344001



Project Director

**National Highways Authority of India
P.I.U. JAISALMER (Raj.)**


Sanchore Hospital
Opp Hotel Koushal
NH 68 Barmer Road
Sanchore Dist. Jalore (Ra)


S.No	Item	Measurement. Observations as per site conditions	MORTH Norms	Whether complying with MORTH Norms
1	Details of already laid utility service, if any	No	-	Yes
2	Whether up gradation of the stretch in near future is proposed or not	No		NA
	(a) If yes, provision of utility adversely affect the plan of up-gradation	No	Not affect plan of up-gradation	NA
3	Laying of the utility service along the National Highways.			
3.1.	Location of proposed utility service along the stretch	Km 283+550 to Km 284+600 LHS & extreme edge of the RoW	Utility Duct/ beyond the toe line of the embankment and drains, and close to the extreme edge of the RoW.	Yes
3.2	Depth of top of utility service from ground level	1.60m	0.6 meter	Yes
3.3	Mechanism for crossing water channel	NA	Through utility duct(if provision exists) or beneath the bed of water channel	NA
3.4	Whether ROW is restricted in this stretch?	No		NA
3.4.1	If yes, whether provision of land acquisition is required to lay utility	NA		NA
	(a) If yes, whether undertaking for land acquisition along with relevant L.A. details has been furnished	NA		NA
3.4.2	Width of concrete duct, if utility services are proposed to be laid in concrete ducts	NA	Not less than one lane	NA


Project Director


Santhore Hospital, National Highways Authority of India
Opp Hotel Koushal, P.U. JAISALMER (Raj.)
NH 68 Barmer Road
Santhore Dist Jalore (Raj.)

4	Laying of utility services across the NH			
4.1	Whether Existing drainage structures is allowed to carry the utility lines.	-	Not to be allowed	-
4.2	Proposed crossing of utility service	No	Perpendicular to NH	NA
4.3	Type of casing pipe/conduit carrying the utility line.	NA	Steel, cast iron, or reinforced cement concrete and have adequate strength	NA
4.4	Whether ends of the casing/conduit pipe are sealed from the outside	NA	Sealed	NA
4.5	Length of casing/conduit pipe crossing NH.	NA	Extend from drain to drain in cuts and toe to toe of slope in the fills	NA
4.6	Depth of top of the casing/conduit pipe.	NA	At least 1.2 m below the top of subgrade	NA
4.7	Crossing method in case of CC pavement.	NA	Only boring method (HDD)	NA
4.8	Horizontal and vertical clearances in case utilities are allowed overhead,	NA	In accordance with IRC codes.	NA
5	Document / Drawings enclosed with the proposal			
5.1	Cross-Section showing the size of trench for open trenching method	-	Enclosed, if applicable	
	(a) Trench width	as per Ministry guidelines	More than 30 cm and less than 60 Cm wider than the outer diameter of the utility pipe	Yes
	(b) Filling of trench	as per Ministry guidelines	as per Ministry guidelines vide letter No. RW/NH-34044/29/2015/S&R (R) dated 22.11.2016	Yes
	(c) location of trench	extreme edge of the ROW	extreme edge of the ROW	Yes
5.2	Cross section showing the size of pit and location of conduit for HDD method	Yes, Enclosed	Enclosed, if applicable	Yes


Project Director
Project Director
National Highways Authority of India
National Highways Authority of India
P.U. JAISALMER (Raj.)


 Project Director
 3pp Hotel Koushar
 NH 68 Barmer Road
 Jaichore Dist. Jalore (Raj.)

5.3	Strip plan/ Route plan showing utility line, chainage, width of ROW, distance of proposed utility from the edge of ROW, important mile stone, intersections, cross drainage works etc.	Yes, Enclosed	Enclosed	Yes
5.4	Plan and profile drawing of stretch showing cross section of road at 20m distance along with ROW and proposed utility	Yes, Enclosed	Enclosed	Yes
6	Methodology for laying of utility line	Yes, Enclosed	Enclosed	Yes
7	Draft License Agreement is as per Ministry guidelines vide letter No. RW/NH-34044/29/2015/S&R (R) dated 22.11.2016 and signed by two witnesses	Yes, Enclosed	Enclosed	Yes
8	License fees in Favor of MoRTH RPAO Jaipur	Calculation Enclosed (Will be submitted as per MoRTH/PWD guidelines)	As per Ministry vide circular no. RE/NH-33044/29/2015/S&(R)dated 22.11.2016	Will be submitted as per MoRTH/PWD guidelines
9	Whether Bank Guarantee has been obtained	Will be obtained at the time of permission	As per Ministry vide circular no. RE/NH-33044/29/2015/S&(R)dated 22.11.2016	Will be obtained at the time of permission
	(a) If yes, whether Confirmation of BG has been obtained as per MoRTH/NHA guidelines	As per MoRTH/PWD guidelines		As per MoRTH/PWD guidelines
10	Affidavit / Undertaking from the Applicant for			
10.1	Undertaking for not to damage other existing utility, if damaged then to pay the losses to either to MoRTH/NHA or to the concerned agency.	Yes, Enclosed	Enclosed	Yes
10.2	Undertaking for renewal of Bank Guarantees and when asked by NHA/ MoRTH	Yes, Enclosed	Enclosed	Yes
10.3	Undertaking for confirming all standard condition of MoRTH/NHA guidelines.	Yes, Enclosed	Enclosed	Yes
10.4	Undertaking for shifting of utility as and when asked by MoRTH/ NHA within a month at their own cost.	Yes, Enclosed	Enclosed	Yes


Project Director
 National Highways Authority of India
 P.U. JAISALMER (Raj.)


 Sanchole Hospital
 Opp Hotel Koushal
 NH 68 Barmer Road
 Sanchole Dist Jalore (Raj)

10.5	Undertaking for indemnity against all damages and claims.	Yes, Enclosed	Enclosed	Yes
10.6	Undertaking for management of traffic movement during laying of utility line without hampering the traffic.	Yes, Enclosed	Enclosed	Yes
10.7	Undertaking that If any claim is raised by the Concessionaire/contractor then the same has to be paid by the applicant	Yes, Enclosed	Enclosed	Yes
10.8	Undertaking that the applicant has obtained various safety clearances from the representative authorities such as directorate of Electricity, Chief controller of Explosives, Petroleum and Explosive Safety Organization, Oil Industry Safety Directorate, State/Central Pollution Control Board and any other statutory clearances applicable, before applying to Highway Administration	Yes, Enclosed	Enclosed	Yes

The Right of the Way (ROW) of the National Highway available at the proposed location from the center line of undivided carriageway is (22.50m) (from center of ROW to edge of ROW towards proposed utility)

The above particulars along with the drawings and documents have been verified and certified as correct as per prevailing site conditions.


Name Designation and signature of
the authorized representative of
applicant]

Santhore Hospital
Opp Hotel Koushal
NH 68 Barmer Road
Santhore Dist Jalore (Ra


Project Director
[Name Designation and signature of
concerned field authority of
National Highways Authority of India
NHAI/PWD/BRO] (Raj.)